

# County Surveyor's Record, Tillamook County, Oregon

CHAINS

RESTORED CORNER FOR STATE OF OREGON--DEPARTMENT OF FORESTRY

Section corner common to Sections 22, 23, 26, and 27, T2N, R8W, W.M., Tillamook County, Oregon.

ORIGINAL by Henry Meldrum, August 22, 1891.

14"X12"X8" Stone with 2 notches on south and east, (found in place) from which a:

- 49" Hemlock bears N41°E 105 lks.; now position covered by pile of logs.
- 52" Hemlock bears S40°E 63 lks.; now 50" rotted stump.
- 19" Hemlock bears S21°W 17 lks.; now 18" stump, edges of original face remaining.
- 33" Hemlock bears N45°W 8 lks.; now 36" stump, lower edge of original face remaining.

RESTORATION by Louis W. Amort, December 6, 1954 (Book 1, page 144, Tillamook County records).

Erected mound of rock around corner stone, (found in place) from which a:

- 11" Hemlock bears S05°W 99.0 ft.; now 11" stub, broken off below face, tree laying downhill, scribing visible.
- 11" Hemlock bears S22°E 144.3 ft.; now 15", scribing visible on partially closed face.
- 30'X30' rock outcrop bears N06°W 151.0 ft.; in place.

RESTORED

Var. 21½°E

Set 1½X36" galvanized iron pipe with 3" bronze cap marked "OREGON STATE BOARD OF FORESTRY T2N R8W S22 S23 S27 S26 1984 RS 1998", 33 inches in ground, placed stone on north side of pipe, in mound of rock, and from which a:


- 9" Noble fir bears S05°E 77.4 ft. to face; scribed T2NR8WS26BT.
- 16" Noble fir bears N20°E 72.9 ft. to face; scribed T2NR8WS23 BT.
- 6" Noble fir bears S33°W 49.8 ft. to face; scribed XBT.
- Center FB Road bears East 133.5 ft.

Set 4"X4"X60" white painted Cedar post 1.8 ft. S51°E of corner pipe.


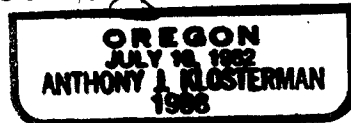
Oregon State Forestry Department metal location poster on new BTs. Also poster on 24" Hemlock stub bears East 150 feet and 11" Hemlock BT S22°E 144.2 feet.

Dated September 26, 1984

Restored by



*Anthony J. Klosterman*



Present and witnessed by David B. Buchholz  
Clifford R. Foster